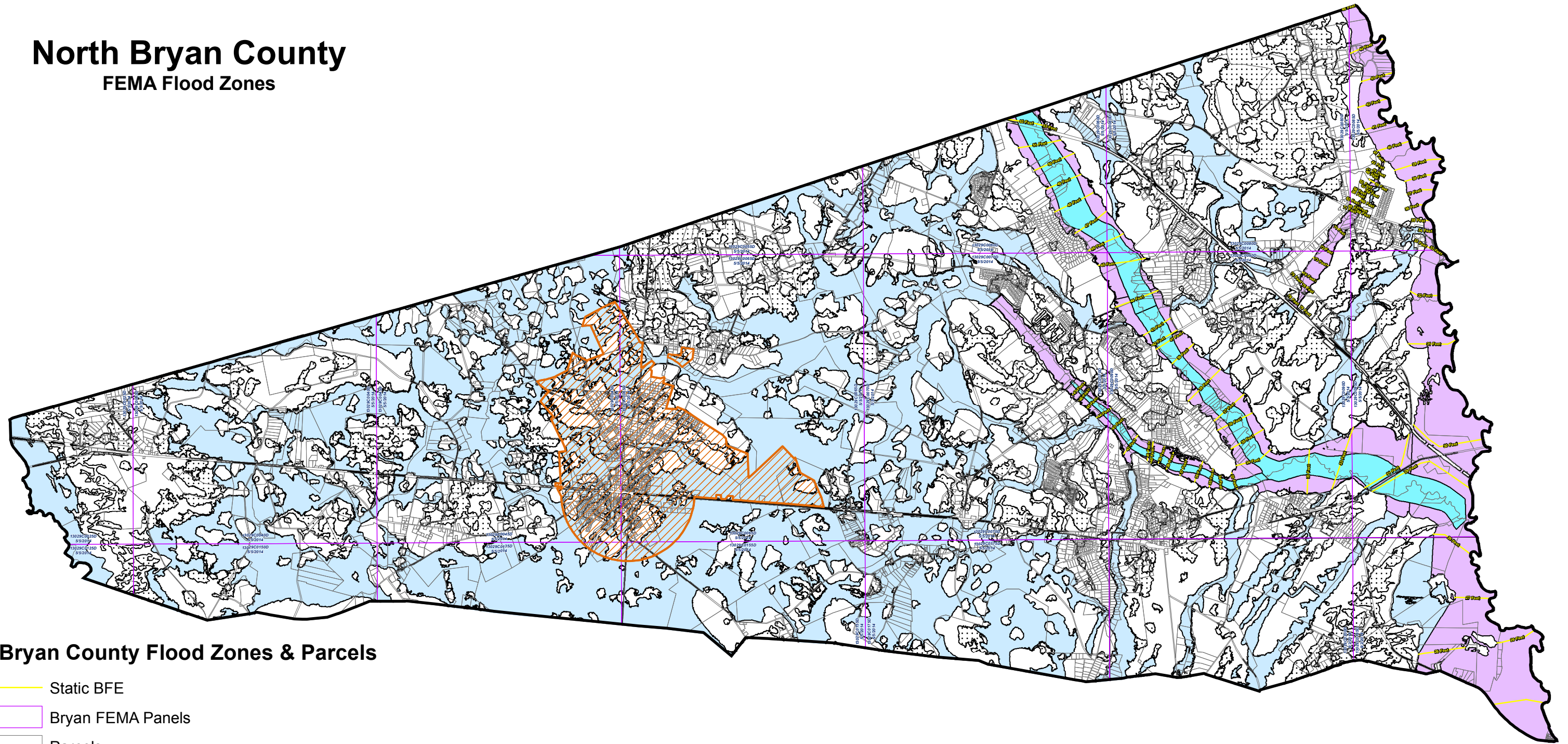






North Bryan County


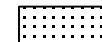



FEMA Flood Zones

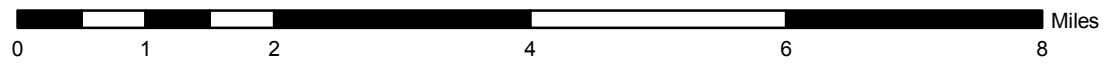


Bryan County Flood Zones & Parcels

-  Static BFE
-  Bryan FEMA Panels
-  Parcels
-  City of Pembroke

Flood Zone, Flood Way

-  X - Area of Minimal Flood Hazard
-  Shaded X - 0.2% Annual chance flood hazard
-  A - 1% annual chance of flooding (no BFE determined)
-  AE - 1% annual chance of flooding (BFE determined)
-  AE, FLOODWAY



Produced by
Bryan County GIS

DISCLAIMER
Information represented in this compilation from numerous digital GIS resources is solely for planning and illustration purposes. It is not suitable for site specific decision making. The accuracy of this product is dependent upon the source data and therefore the accuracy cannot be guaranteed. The areas depicted in this GIS Map Product are approximate, and is not necessarily accurate to surveying or engineering standards. Bryan County, City of Richmond Hill, or City of Pembroke assumes no responsibility or liability for the information contained therein or if information is used for other than its intended purpose. Reproduction, dissemination, altering this data is not authorized without prior consent. Bryan County, City of Richmond Hill, or City of Pembroke assumes no responsibility or liability for modified data.