

U.S. DEPARTMENT OF HOMELAND SECURITY
FEDERAL EMERGENCY MANAGEMENT AGENCY
National Flood Insurance Program

ELEVATION CERTIFICATE

IMPORTANT: FOLLOW THE INSTRUCTIONS ON PAGES 8-15




OMB Control Number: 1660-0008
Expiration: 11/30/2018

Copy all pages of this Elevation Certificate and all attachments for (1) community official, (2) insurance agent/company, and (3) building owner.

SECTION A - PROPERTY INFORMATION					FOR INSURANCE COMPANY USE	
A1. Building Owner's Name Ernest Signature Custom Homes, LLC					Policy Number:	
A2. Building Street Address (including Apt., Unit, Suite, and/or Bldg. No.) or P.O. Route and Box No. 245 Hammock Drive					Company NAIC Number:	
City Richmond Hill			State GA		Zip Code 31324	
A3. Property Description (Lot and Block Numbers, Tax Parcel Number, Legal Description, etc.) Lot 241 Dunham Marsh Ph 7						
A4. Building Use (e.g., Residential, Non-Residential, Addition, Accessory, etc.) Residential						
A5. Latitude/Longitude: Lat. 31°51'28.80" Long. 81°16'49.45" Horizontal Datum: <input type="radio"/> NAD 1927 <input checked="" type="radio"/> NAD 1983						
A6. Attach at least 2 photographs of the building if the Certificate is being used to obtain flood insurance.						
A7. Building Diagram Number 1A						
A8. For a building with a crawlspace or enclosure(s):			A9. For a building with an attached garage:			
a) Square footage of crawlspace or enclosure(s) N/A sq ft			a) Square footage of attached garage 395 sq ft			
b) Number of permanent flood openings in the crawlspace or enclosure(s) within 1.0 foot above adjacent grade N/A			b) Number of permanent flood openings in the attached garage within 1.0 foot above adjacent grade N/A			
c) Total net area of flood openings in A8.b N/A sq in			c) Total net area of flood openings in A9.b N/A sq in			
d) Engineered flood openings? <input type="radio"/> Yes <input checked="" type="radio"/> No			d) Engineered flood openings? <input type="radio"/> Yes <input checked="" type="radio"/> No			
SECTION B - FLOOD INSURANCE RATE MAP (FIRM) INFORMATION						
B1. NFIP Community Name & Community Number Bryan County 130016				B2. County Name Bryan (unincorporated)		B3. State GA
B4. Map/Panel Number 13029C0375	B5. Suffix D	B6. FIRM Index Date 8/2/2018	B7. FIRM Panel Effective/ Revised Date 8/2/2018	B8. Flood Zone(s) A	B9. Base Flood Elevation(s) (Zone AO, use base flood depth) 12.0	
B10. Indicate the source of the Base Flood Elevation (BFE) data or base flood depth entered in Item B9: <input type="radio"/> FIS Profile <input type="radio"/> FIRM <input checked="" type="radio"/> Community Determined <input type="radio"/> Other/Source: _____						
B11. Indicate elevation datum used for BFE in Item B9: <input type="radio"/> NGVD 1929 <input checked="" type="radio"/> NAVD 1988 <input type="radio"/> Other/Source: _____						
B12. Is the building located in a Coastal Barrier Resources System (CBRS) area or Otherwise Protected Area (OPA)? <input type="radio"/> Yes <input checked="" type="radio"/> No Designation Date: <input type="radio"/> CBRS <input type="radio"/> OPA						
SECTION C - BUILDING ELEVATION INFORMATION (SURVEY REQUIRED)						
C1. Building elevations are based on: <input type="radio"/> Construction Drawings* <input type="radio"/> Building Under Construction* <input checked="" type="radio"/> Finished Construction * A new Elevation Certificate will be required when construction of the building is complete.						
C2. Elevations: Zones A1-A30, AE, AH, A (with BFE), VE, V1-V30, V (with BFE), AR, AR/A, AR/AE, AR/A1-A30, AR/AH, AR/AO. Complete Items C2.a-h below according to the building diagram specified in Item A7. In Puerto Rico only, enter meters. Benchmark Utilized: AB3037 Vertical Datum: NAVD 1988						
Indicate elevation datum used for the elevations in items a) through h) below. <input type="radio"/> NGVD 1929 <input checked="" type="radio"/> NAVD 1988 <input type="radio"/> Other/Source: _____						
Datum used for building elevations must be the same as that used for the BFE.					Check the measurement used.	
a) Top of bottom floor (including basement, crawlspace, or enclosure floor)	13.5	<input checked="" type="radio"/> feet	<input type="radio"/> meters			
b) Top of the next higher floor	N/A	<input checked="" type="radio"/> feet	<input type="radio"/> meters			
c) Bottom of the lowest horizontal structural member (V Zones only)	N/A	<input checked="" type="radio"/> feet	<input type="radio"/> meters			
d) Attached garage (top of slab)	13.1	<input checked="" type="radio"/> feet	<input type="radio"/> meters			
e) Lowest elevation of machinery or equipment servicing the building (Describe type of equipment and location in Comments)	13.0	<input checked="" type="radio"/> feet	<input type="radio"/> meters			
f) Lowest adjacent (finished) grade next to building (LAG)	12.9	<input checked="" type="radio"/> feet	<input type="radio"/> meters			
g) Highest adjacent (finished) grade next to building (HAG)	13.1	<input checked="" type="radio"/> feet	<input type="radio"/> meters			
h) Lowest adjacent grade at lowest elevation of deck or stairs, including structural support	13.0	<input checked="" type="radio"/> feet	<input type="radio"/> meters			

ELEVATION CERTIFICATE, page 2

OMB Control Number: 1660-0008
Expiration: 11/30/2018

IMPORTANT: In these spaces, copy the corresponding information from Section A.		FOR INSURANCE COMPANY USE	
Building Street Address (including Apt., Unit, Suite, and/or Bldg. No.) or P.O. Route and Box No. 245 Hammock Drive		Policy Number:	
City Richmond Hill	State GA	Zip Code 31324	Company NAIC Number:
SECTION D - SURVEYOR, ENGINEER, OR ARCHITECT CERTIFICATION			
<p>This certification is to be signed and sealed by a land surveyor, engineer, or architect authorized by law to certify elevation information. <i>I certify that the information on this Certificate represents my best efforts to interpret the data available. I understand that any false statement may be punishable by fine or imprisonment under 18 U.S. Code, Section 1001.</i></p> <p style="text-align: right;">Were latitude and longitude in Section A provided by a licensed land surveyor? <input checked="" type="radio"/> Yes <input type="radio"/> No</p> <p><input type="checkbox"/> Check here if attachments.</p>			
Certifier's Name David A. Brunson		License Number 2538	
Title President	Company Name Southeast Georgia Surveying, P.C.		
Address 518 Edsel Drive, Suite D	City Richmond Hill	State GA	Zip Code 31324
Signature 	Date 11/18/2019	Telephone 912 756-2211	
			
Copy all pages of this Elevation Certificate for (1) community official, (2) insurance agent/company, and (3) building owner.			
Comments (including type of equipment and location, per C2(e), if applicable) Job # 19-71 Lot 241 Dunham Marsh Ph 7 Latitude and Longitude were obtained from Google Earth. This lot lies within a flood zone unnumbered A with a community determined based flood elevation of 12.0			
Signature 		Date 11/18/2019	
SECTION E - BUILDING ELEVATION INFORMATION (SURVEY NOT REQUIRED) FOR ZONE AO AND ZONE A (WITHOUT BFE)			
For Zones AO and A (without BFE), complete Items E1-E5. If the Certificate is intended to support a LOMA or LOMR-F request, complete Sections A, B, and C. For Items E1-E4, use natural grade, if available. Check the measurement used. In Puerto Rico only, enter meters.			
E1. Provide elevation information for the following and check the appropriate boxes to show whether the elevation is above or below the highest adjacent grade (HAG) and the lowest adjacent grade (LAG).			
a) Top of bottom floor (including basement, crawlspace, or enclosure) is _____ . _____		<input checked="" type="radio"/> feet <input type="radio"/> meters <input checked="" type="checkbox"/> above or <input type="checkbox"/> below the HAG.	
b) Top of bottom floor (including basement, crawlspace, or enclosure) is _____ . _____		<input checked="" type="radio"/> feet <input type="radio"/> meters <input checked="" type="checkbox"/> above or <input type="checkbox"/> below the LAG.	
E2. For Building Diagrams 6-9 with permanent flood openings provided in Section A Items 8 and/or 9 (see page 8 of Instructions), the next higher floor (elevation C2.b in the diagrams) of the building is _____ . _____		<input checked="" type="radio"/> feet <input type="radio"/> meters <input type="checkbox"/> above or <input type="checkbox"/> below the HAG.	
E3. Attached garage (top of slab) is _____ . _____		<input checked="" type="radio"/> feet <input type="radio"/> meters <input checked="" type="checkbox"/> above or <input type="checkbox"/> below the HAG.	
E4. Top of platform of machinery and /or equipment servicing the building is _____ . _____		<input checked="" type="radio"/> feet <input type="radio"/> meters <input type="checkbox"/> above or <input type="checkbox"/> below the HAG.	
E5. Zone AO only: If no flood depth number is available, is the top of the bottom floor elevated in accordance with the community's floodplain management ordinance? <input type="radio"/> Yes <input type="radio"/> No <input type="radio"/> Unknown. The local official must certify this information in Section G.			
SECTION F - PROPERTY OWNER (OR OWNER'S REPRESENTATIVE) CERTIFICATION			
The property owner or owner's authorized representative who completes Sections A, B, and E for Zone A (without a FEMA-issued or community-issued BFE) or Zone AO must sign here. The statements in Sections A, B, and E are correct to the best of my knowledge.			
Property Owner or Owner's Authorized Representative's Name			
Address	City	State	ZIP Code
Signature	Date	Telephone	
Comments			
<input type="checkbox"/> Check here if attachments.			

ELEVATION CERTIFICATE, page 3

OMB Control Number: 1660-0008
Expiration: 11/30/2018

IMPORTANT: In these spaces, copy the corresponding information from Section A.		FOR INSURANCE COMPANY USE	
Building Street Address (including Apt., Unit, Suite, and/or Bldg. No.) or P.O. Route and Box No. 245 Hammock Drive		Policy Number:	
City Richmond Hill	State GA	Zip Code 31324	Company NAIC Number:
SECTION G - COMMUNITY INFORMATION (OPTIONAL)			
The local official who is authorized by law or ordinance to administer the community's floodplain management ordinance can complete Sections A, B, C (or E), and G of this Elevation Certificate. Complete the applicable item(s) and sign below. Check the measurement used in Items G8-G10. In Puerto Rico only, enter meters.			
G1. <input type="checkbox"/> The information in Section C was taken from other documentation that has been signed and sealed by a licensed surveyor, engineer, or architect who is authorized by law to certify elevation information. (Indicate the source and date of the elevation data in the Comments area below.)			
G2. <input type="checkbox"/> A community official completed Section E for a building located in Zone A (without a FEMA-issued or community-issued BFE) or Zone AO.			
G3. <input type="checkbox"/> The following information (Items G4-G10) is provided for community floodplain management purposes.			
G4. Permit Number	G5. Date Permit Issued	G6. Date Certificate of Compliance/Occupancy Issued	
G7. This permit has been issued for: <input type="radio"/> New Construction <input type="radio"/> Substantial Improvement			
G8. Elevation of as-built lowest floor (including basement) of the building: _____ . _____ <input type="radio"/> feet <input type="radio"/> meters Datum _____			
G9. BFE or (in Zone AO) depth of flooding at the building site: _____ . _____ <input type="radio"/> feet <input type="radio"/> meters Datum _____			
G10. Community's design flood elevation: _____ . _____ <input type="radio"/> feet <input type="radio"/> meters Datum _____			
Local Official's Name		Title	
Community Name		Telephone	
Signature		Date	
Comments (including type of equipment and location, per C2(e), if applicable)			
<input type="checkbox"/> Check here if attachments.			

ELEVATION CERTIFICATE, page 4

BUILDING PHOTOGRAPHS

See instructions for Item A6.

OMB Control Number: 1660-0008
Expiration: 11/30/2018

IMPORTANT: In these spaces, copy the corresponding information from Section A.			FOR INSURANCE COMPANY USE
Building Street Address (including Apt., Unit, Suite, and/or Bldg. No.) or P.O. Route and Box No. 245 Hammock Drive			Policy Number:
City Richmond Hill	State GA	Zip Code 31324	Company NAIC Number:

If using the Elevation Certificate to obtain NFIP flood insurance, affix at least 2 building photographs below according to the instructions for Item A6. Identify all photographs with date taken; "Front view" and Rear view"; and, if required, "Right Side View" and "Left Side View." When applicable, photographs must show the foundation with representative examples of the flood openings or vents, as indicated in Section A8. If submitting more photographs than will fit on this page, use the Continuation Page.



Front View taken 11/15/2019 showing the lowest servicing equipment for C2e



Front and Left Side View taken 11/15/2019



Rear View taken 11/18/2019 showing diagram # 1A